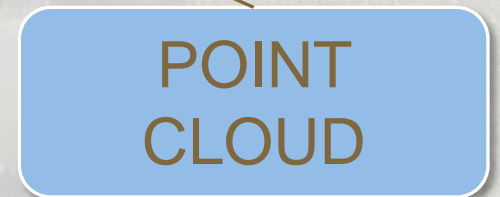
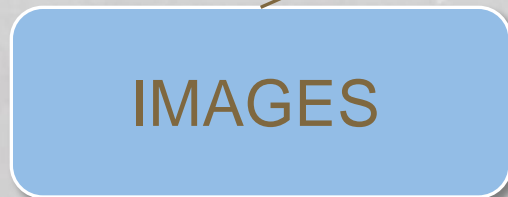
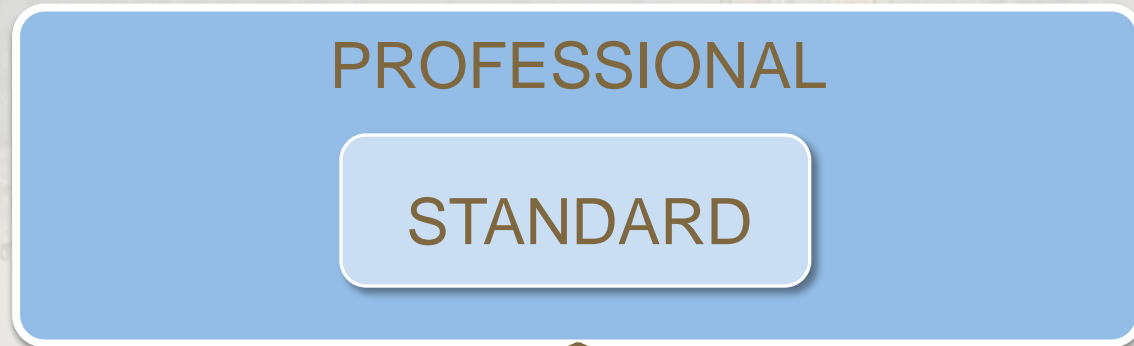


Versions and Modules



Product Features

STANDARD

- Surveying Points Management
- Digital Terrain Model
- Contours
- Terrain Cross Sections
- Cut and Fill Volumes by Comparison
- 3D Maps
- Plot Utilities

PROFESSIONAL

- Horizontal and Vertical Alignment Design
- Template and Road Layers Definition
- Final Cross Section Drawing
- Final Ground Generation
- Volume Reports
- Setting Out
- Advanced Surface Operations
- Virtual Tour

SURVEYING

- Total Station Measurement Files Conversion
- Traverse and Network Calculation
- Coordinate Transformation
- Geodesic Calculator

IMAGES

- Image georeferencing
- Adjust and transformation of images
- Pictures with position
- Web map services

POINT CLOUDS

- LiDAR and laser scanner
- View by height, intensity or category
- Profiles from points
- Surfaces and grids